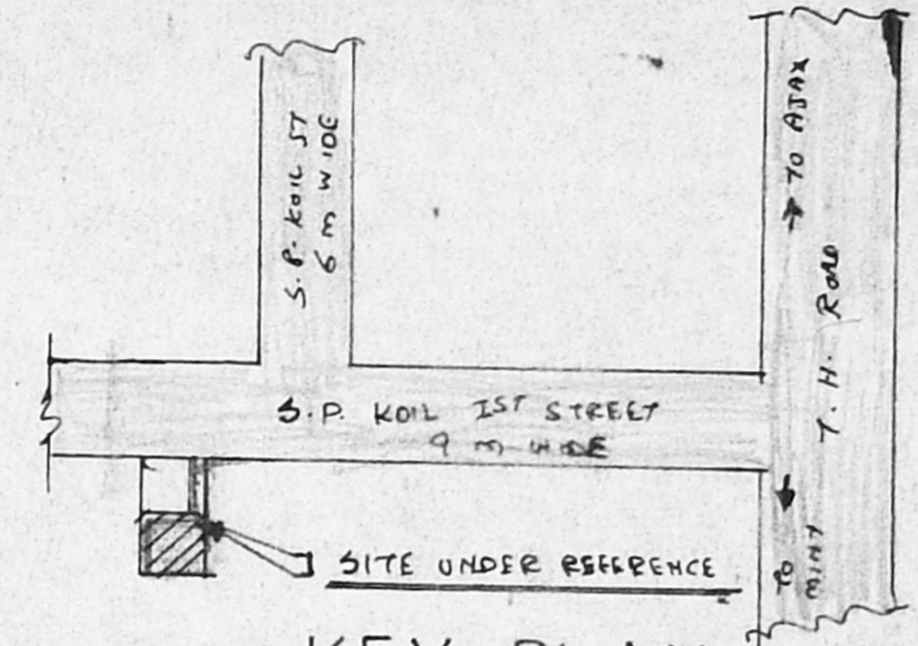


PLAN SHOWING THE SUB DIVISION AND PROPOSED CONSTRUCTION OF A RESIDENTIAL BUILDING AT DOOR NO 10.B, S.P. KOIL 1ST STREET, IN S.NO 237 / PART, T.S.No.6, BLOCK No 10 THIRUVOTTIYUR VILLAGE, THIRUVOTTIYUR MUNICIPALITY LIMIT, CHENNAI - 19.

OWNER : MR: M. SAGAYA ANTONY

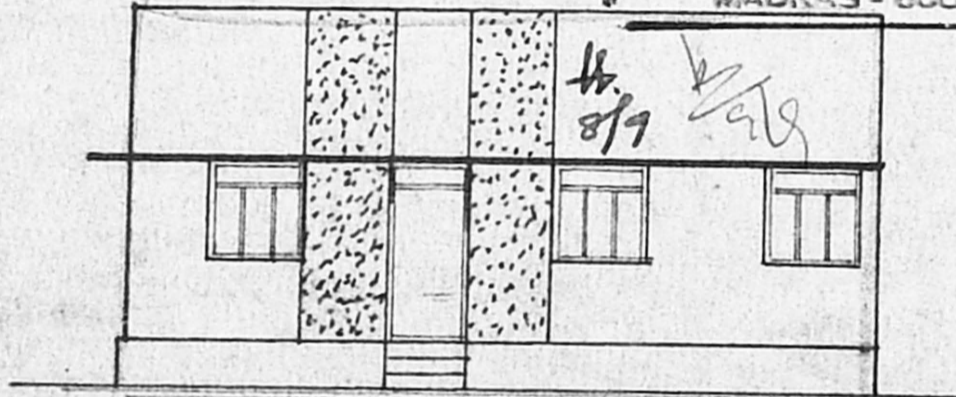
SCALE : 1:100

A/25064/403/97  
 Planning Permit No  
**APPROVED**  
 SUBJECT TO THE CONDITIONS IN  
 THIS OFFICE ENTER.  
 No. A2/13480/97 Date: 9-97  
 FOR MEMBER SECRETARY  
 MADRAS METROPOLITAN  
 DEVELOPMENT AUTHORITY  
 MADRAS - 600 008.

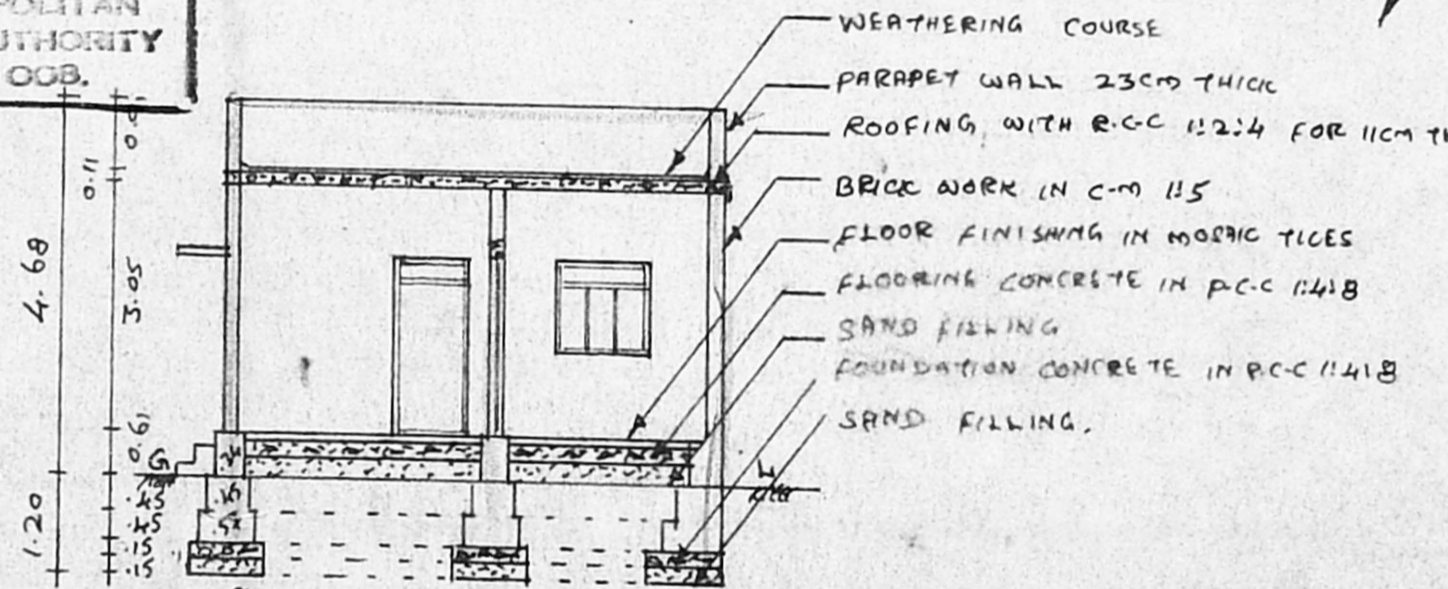


KEY PLAN

(NOT TO SCALE)



ELEVATION



SECTION ON 'AB'

SUB DIVISION DETAILS

PLOT No.	NAME OF THE OWNER	EXTENT OF SITE IN SA.M
A.	D. DEVA PRIYAM	131.38 m <sup>2</sup>
B.	M. SAGAYA ANTONY	73.60 m <sup>2</sup>
C.	COMMON PASSAGE	19.71 m <sup>2</sup>
TOTAL SITE AREA		224.69 m <sup>2</sup>

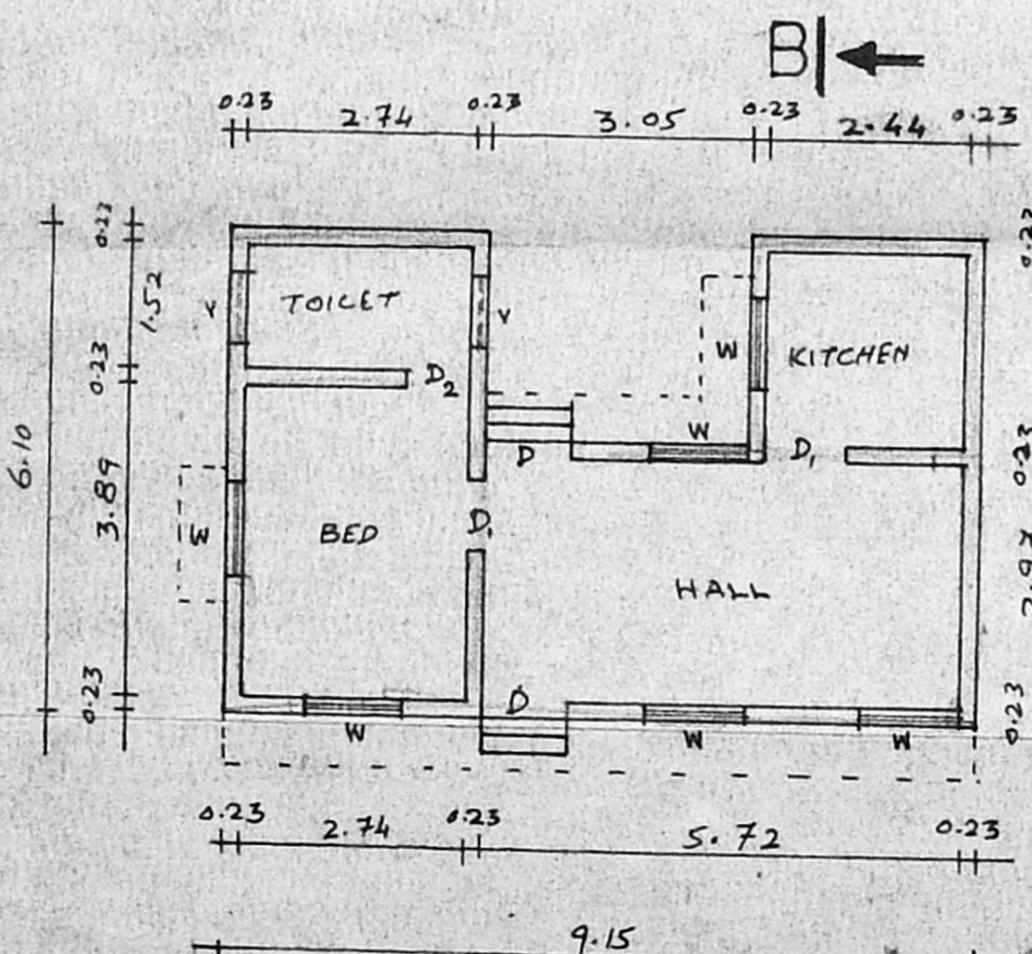
JOINERY DETAILS

D - DOOR	1.00 x 2.13
D <sub>1</sub> - DOOR	0.91 x 2.13
D <sub>2</sub> - DOOR	0.76 x 2.13
W - WINDOW	1.22 x 1.22
V - VENTILATOR	0.91 x 0.61

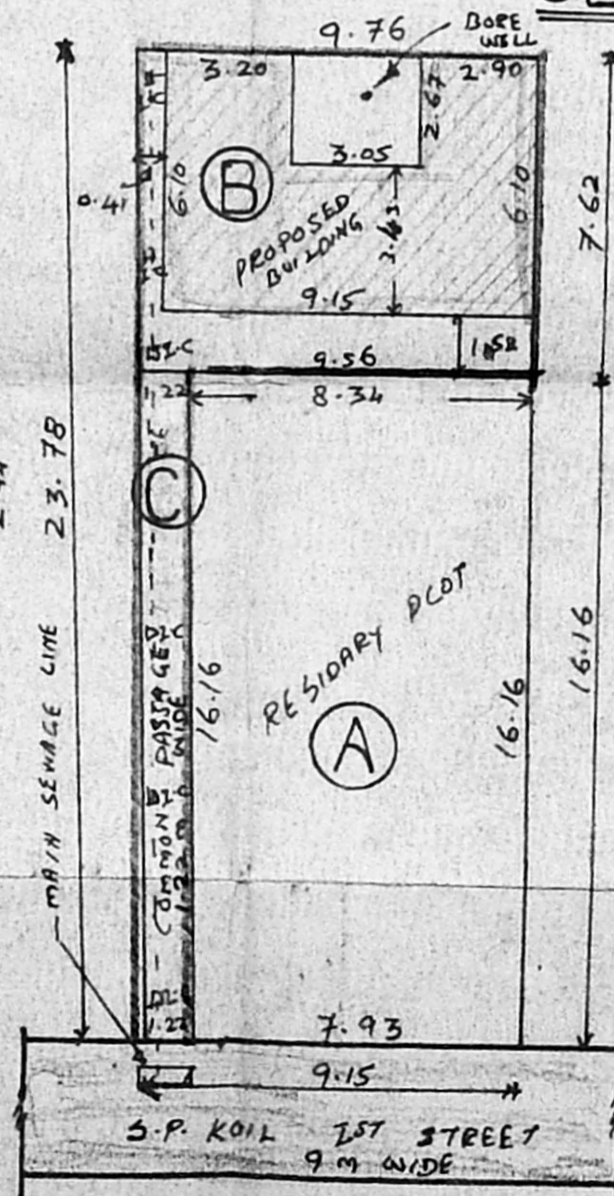
SITE AREA	73.60 m <sup>2</sup>
PRO. CONSTRUCTION AREA	47.67 m <sup>2</sup>
PLOT COVERAGE	65 %
F. S. I	0.65

PROPOSAL PLOT BOUNDARY   
 EXG. ROAD

NOTE  
 ALL MEASUREMENTS ARE IN METERS



PLAN



SUB DIVISION SITE PLAN

SCALE : 1:200

[MR. M. SAGAYA ANTONY]  
 OWNER

S. Murall,  
 Licensed Surveyor  
 Thiruvottiyur Municipality  
 Madhavaram Municipality  
 Off. 188, T. H. Rd. Ms-19.  
 Resi 6-B Am. Garden 1st. St.  
 Thiruvottiyur, Chennai-19.